


















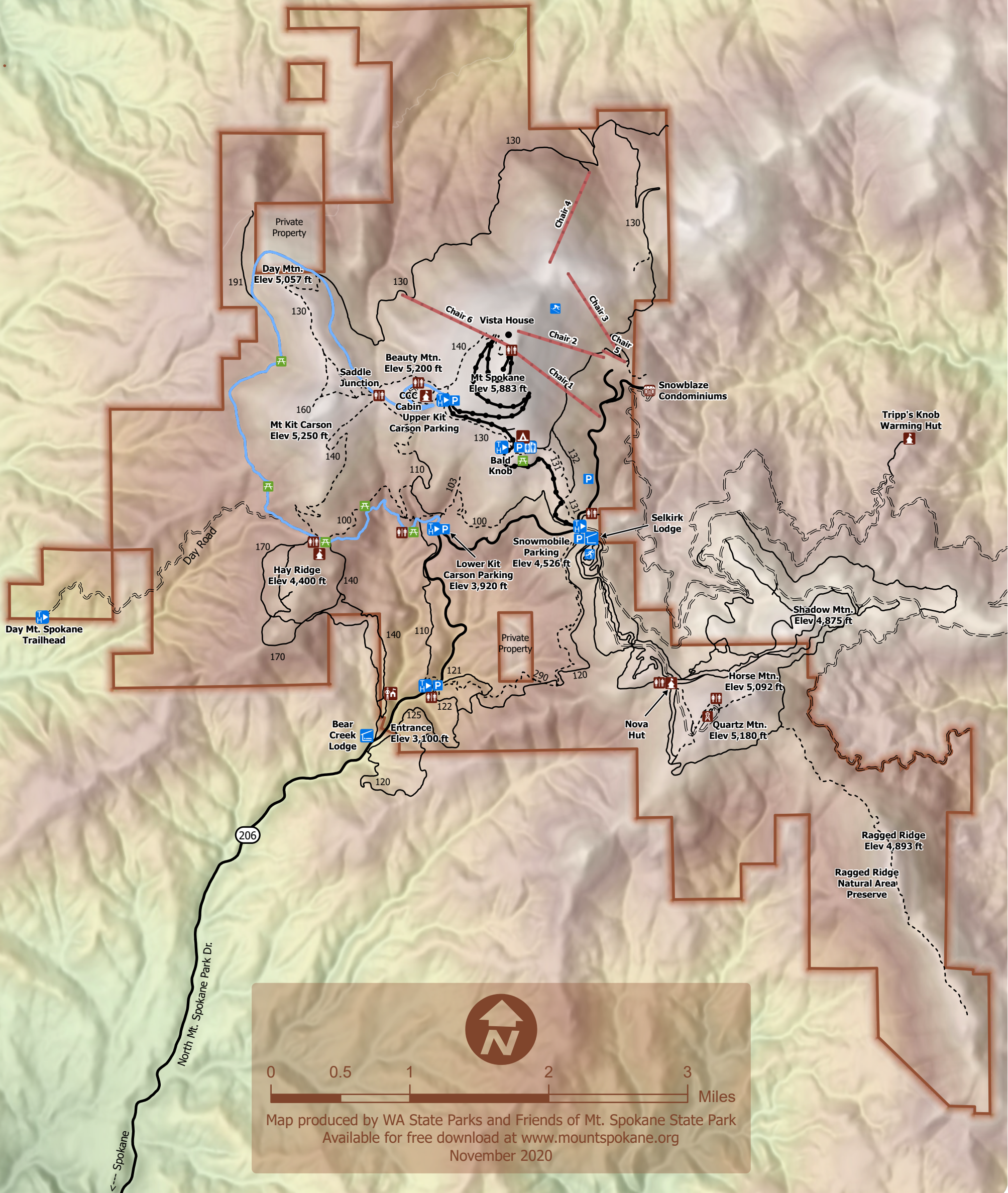


Mount Spokane State Park

-  Trailhead
-  Quartz Mountain Lookout
-  Park Office
-  Warming Hut
-  Picnic Area
-  Parking
-  Restroom
-  Pit Toilet
-  Downhill Skiing Area
-  Nordic Skiing Area
-  Campground
-  Summer Summit Road (paved)
-  Kit Carson Loop Road
-  Paved Road
-  Dirt Road
-  Fire Road
-  Single Track
-  Park Boundary



Map produced by WA State Parks and Friends of Mt. Spokane State Park
 Available for free download at www.mountspokane.org
 November 2020